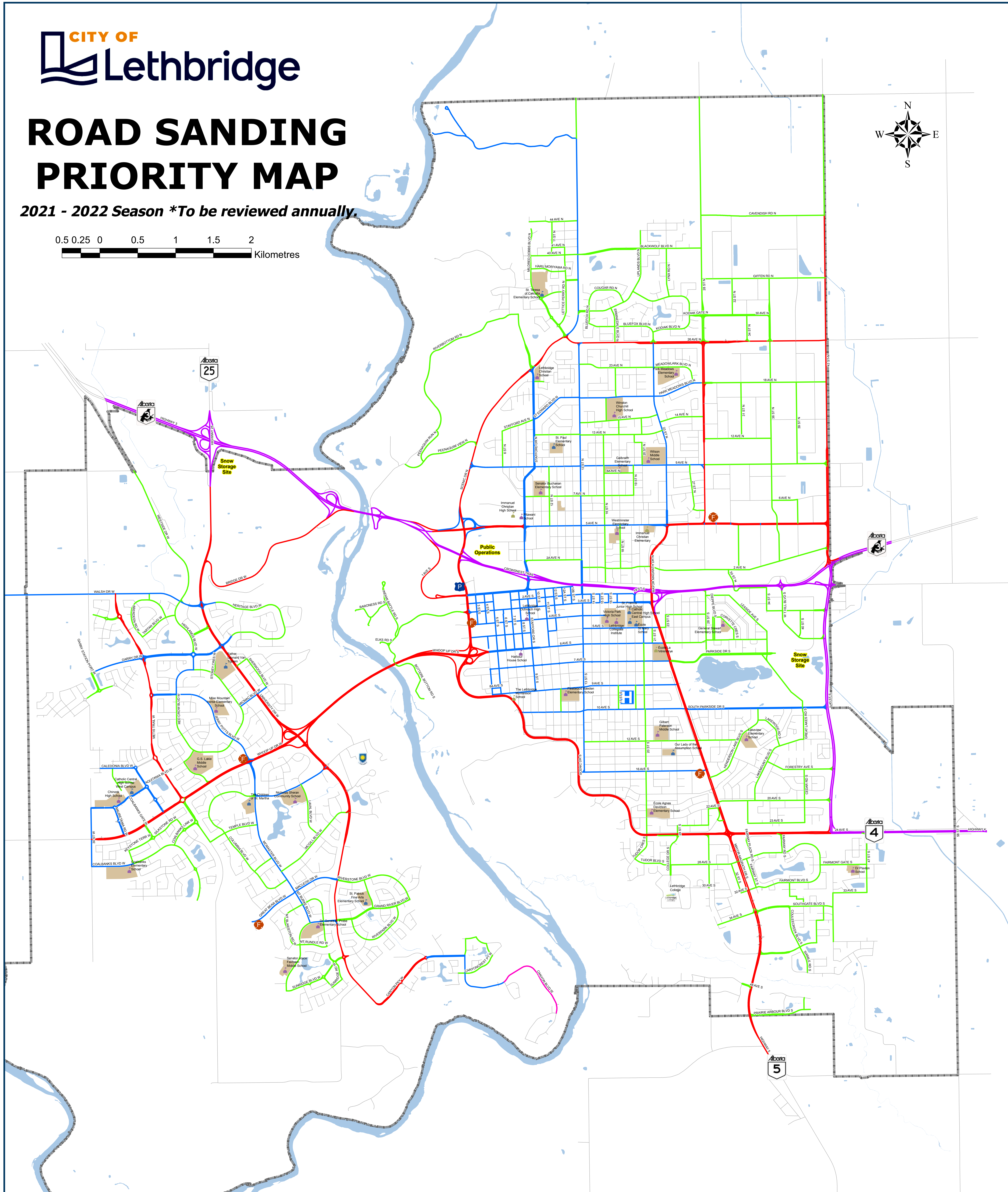

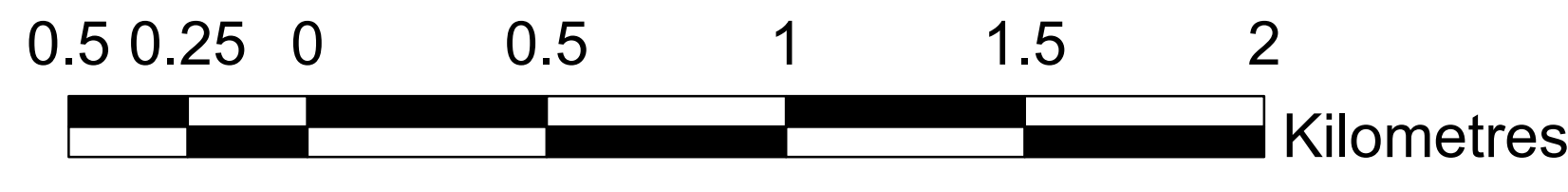


ROAD SANDING PRIORITY MAP

2021 - 2022 Season *To be reviewed annually.



Legend

- Chinook Regional Hospital
- Fire Station
- Lethbridge Regional Police Service
- RCMP
- City Boundary
- Lake or River
- School Grounds

Educational Facilities

- Holy Spirit Catholic School Division
- Lethbridge School District No. 51
- Other
- Lethbridge College
- University of Lethbridge

Sanding Priority

- Priority 1
- Priority 2
- Priority 3
- Priority 4
- Maintained by Alberta Infrastructure & Transportation
- Maintained by Others

Notes

This map is illustrative only. The City of Lethbridge offers this information in good faith, but makes no warranty or representation, expressed or implied, with regard to the correctness, accuracy and/or reliability of this data.

Source of Information: City of Lethbridge Geographical Information System Data - compiled from field survey data and historical records.

3-degree Transverse Mercator (3TM)
114-degree longitude central meridian
North American Datum 1983

This map was produced by:
Information Technology
City of Lethbridge, AB Canada

All rights reserved. No part of this map may be reproduced in any form or by any means without written consent from the City of Lethbridge.

©2021, City of Lethbridge, AB Canada September, 2021